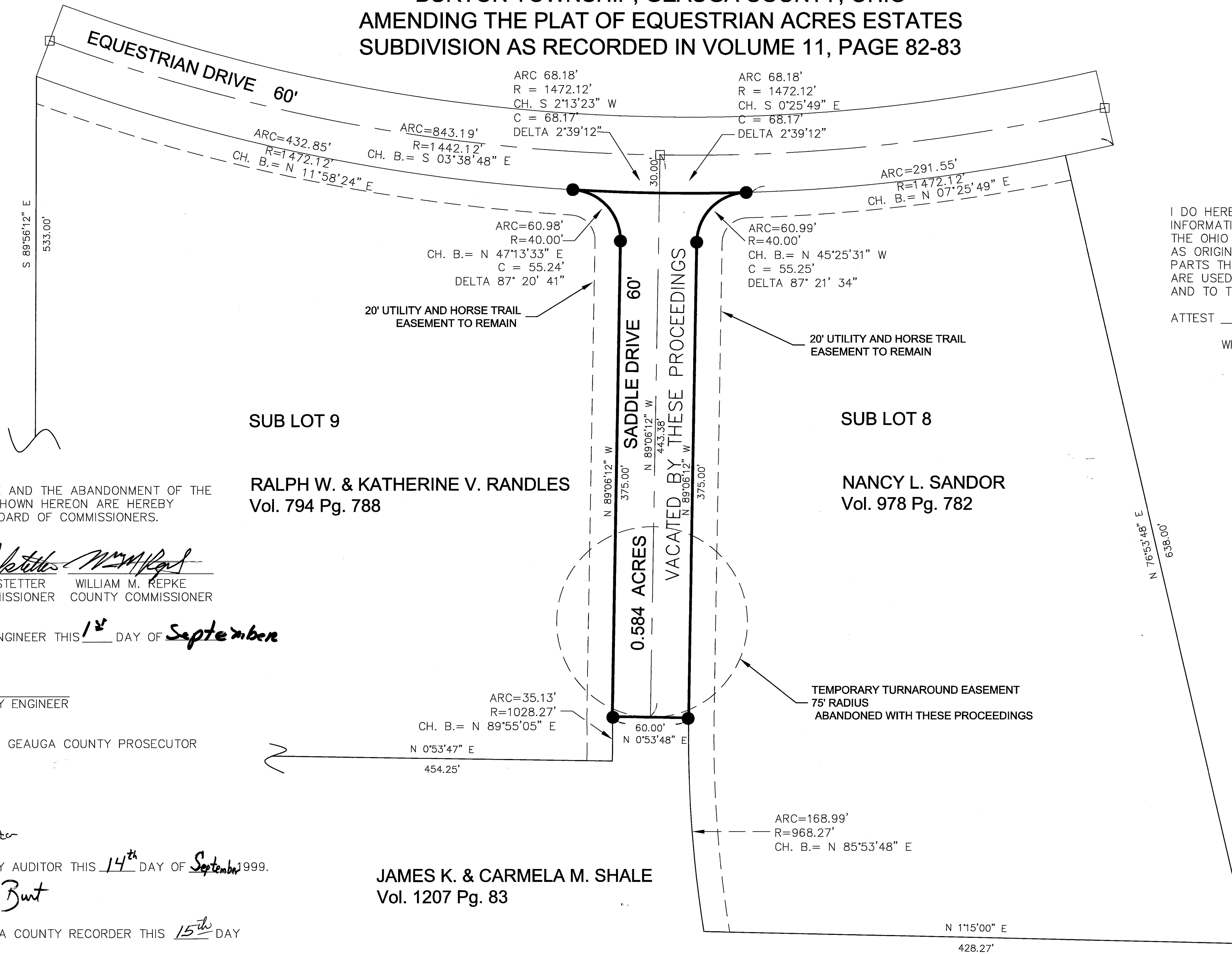



VACATION PLAT OF SADDLE DRIVE T.R.673

KNOWN AS BEING PART OF ORIGINAL LOTS 4 & 5 IN
BURTON TOWNSHIP, GEauga COUNTY, OHIO
AMENDING THE PLAT OF EQUESTRIAN ACRES ESTATES
SUBDIVISION AS RECORDED IN VOLUME 11, PAGE 82-83



I DO HEREBY CERTIFY THAT I HAVE PREPARED THIS PLAT FROM RECORD INFORMATION IN ACCORDANCE WITH THE PROVISIONS OF CHAPTER 4733-37 OF THE OHIO ADMINISTRATIVE CODE. ORIGINAL MONUMENTATION FOUND IN LOCATIONS AS ORIGINALLY SET. DIMENSIONS SHOWN ARE EXPRESSED IN FEET AND DECIMAL PARTS THEREOF. BEARINGS SHOWN HEREON ARE TO AN ASSUMED MERIDIAN AND ARE USED TO DENOTE ANGLES ONLY. I CERTIFY THE ABOVE TO BE CORRECT AND TO THE BEST OF MY KNOWLEDGE AND BELIEF.

ATTEST William R. Loetz 9-1-99
WILLIAM R. LOETZ, P.S. 7552 DATE



THIS VACATION PLAT OF SADDLE DRIVE AND THE ABANDONMENT OF THE TEMPORARY TURNAROUND EASEMENT SHOWN HEREON ARE HEREBY APPROVED BY THE GEAGA COUNTY BOARD OF COMMISSIONERS.

THIS 10th DAY OF Sept 1999.

JAN NOVAK COUNTY COMMISSIONER
NEIL C. HOFSTETTER COUNTY COMMISSIONER
WILLIAM M. REPKE COUNTY COMMISSIONER

APPROVED BY THE GEAGA COUNTY ENGINEER THIS 1st DAY OF September 1999.

Robert L. Phillips
ROBERT L. PHILLIPS, P.E., P.S. COUNTY ENGINEER

APPROVED AS TO LEGAL FORM BY THE GEAGA COUNTY PROSECUTOR

THIS 13th DAY OF Sept 1999.

Lorrie A. Sass
DAVID P. JOYCE, COUNTY PROSECUTOR
Lorrie A. Sass, Asst. County Prosecutor

TRANSFERRED BY THE GEAGA COUNTY AUDITOR THIS 14th DAY OF September 1999.

Tracy A. Jewison by: Deborah Z. Burt
TRACY A. JEWISON, COUNTY AUDITOR

RECEIVED FOR RECORD BY THE GEAGA COUNTY RECORDER THIS 15th DAY OF Sept 1999. 564637

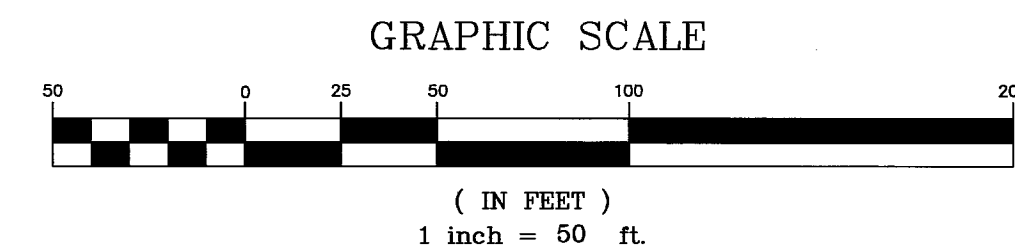
RECORDED THIS 15th DAY OF Sept 1999 IN VOLUME 28 PAGE 87 OF THE GEAGA COUNTY BOOK OF PLATS.

Catherine Heiden
CATHERINE HEIDEN, COUNTY RECORDER

JAMES K. & CARMELA M. SHALE
Vol. 1207 Pg. 83

LEGEND

- = IRON PIN FOUND
- = MONUMENT BOX
- 1" IRON PIN FOUND



VACATION PLAT FOR SADDLE DRIVE, T.R.673
KNOWN AS BEING PART OF ORIGINAL LOTS 4 & 5, IN
BURTON TOWNSHIP, GEAGA COUNTY, OHIO
AMENDING THE PLAT OF EQUESTRIAN ACRES ESTATES
SUBDIVISION AS RECORDED IN VOLUME 11, PAGE 83

PREPARED BY:
GEAGA COUNTY ENGINEER'S OFFICE
ROBERT L. PHILLIPS, P.E., P.S.
470 CENTER STREET, BLDG. 5
CHARDON, OHIO 44024
PHONE (440) 286-3936

| | | | |
|-----------------|-------------------|---------------------------------|--------------|
| DRAWN BY SGG | CHECKED BY WRL | DATE: 9-1-99 SCALE: 1" = 50' | SHEET 1 OF 1 |
|-----------------|-------------------|---------------------------------|--------------|

28-87